DocuSign Envelope ID: C44BDD7B-BA38-4FAD-98A6-EA259FF8121F

8/17/99

PROJECT REFERENCE NO.	SHEET NO.
B-6020	TMP-4
POLK COUNTY	CULVERT #740144

DOCUMENT NOT CONSIDERED FINAL UNLESS ALL SIGNATURES COMPLETED

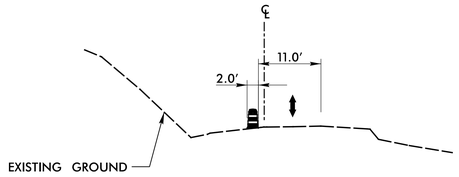

SECTION A–A

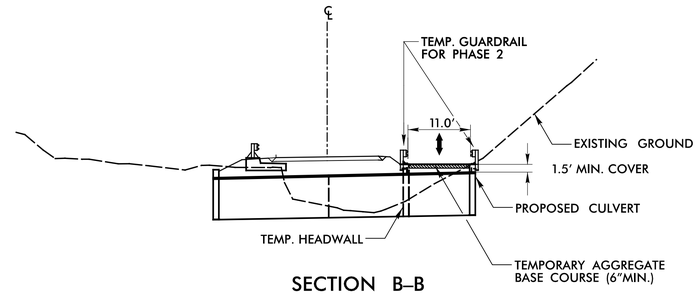

SECTION B–B

STAGE 2 CULVERT CONSTRUCTION
SEE CULVERT PLANS

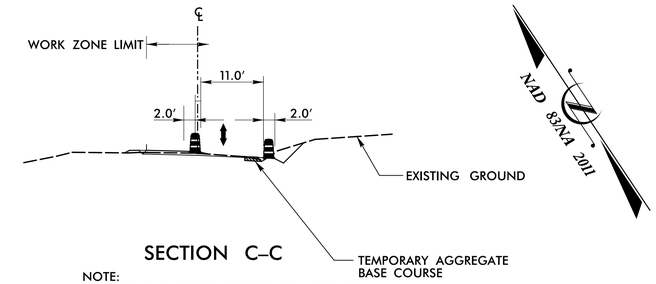

SECTION C–C

NOTE:
AGGREGATE BASE COURSE TO BE USED TO CONSTRUCT FINAL ROADWAY PAVEMENT SECTION

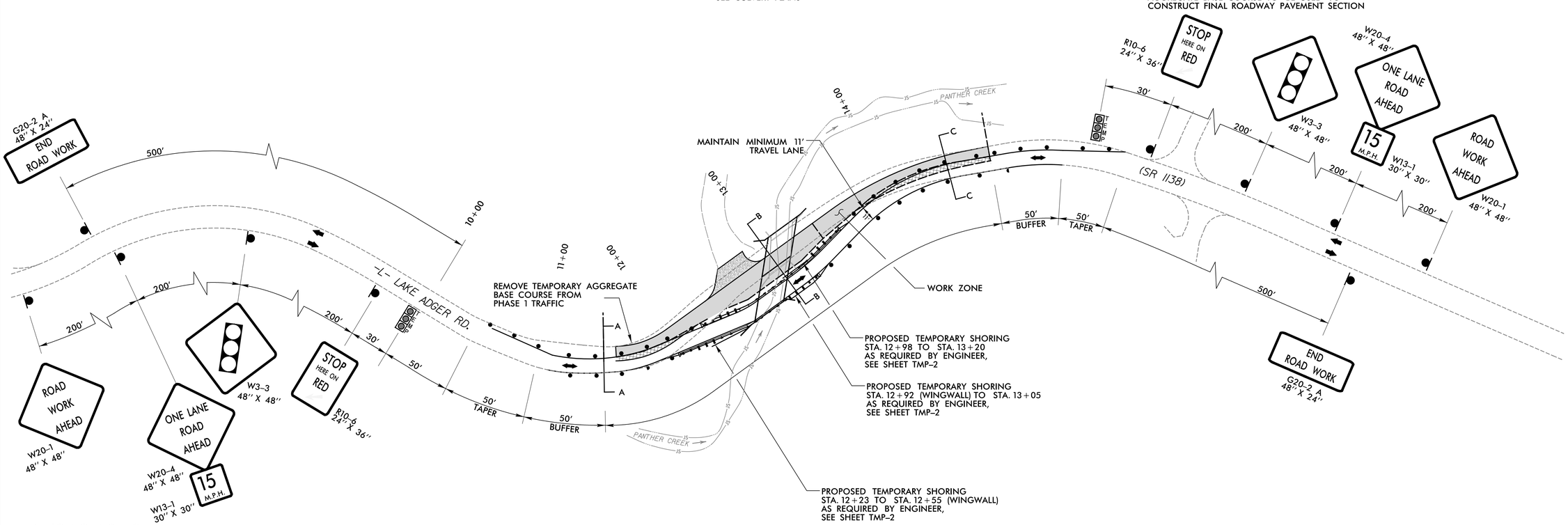

PHASING NOTES

STAGE 2
PHASE 2 - STEP 1

1. CONTRACTOR SHALL PLACE ALL WORK ZONE RELATED SIGNS, BARRIERS/ANCHORED BARRICADES, DRUMS, AND TEMPORARY AGGREGATE BASE COURSE NECESSARY TO MAINTAIN TRAFFIC DURING CONSTRUCTION OF THIS PHASE AS DEPICTED ON SHEET TMP-4. ADJUST TEMPORARY SIGNALIZATION TO MAINTAIN A SINGLE LANE OF TRAFFIC ON THE SOUTH END OF THE NEWLY CONSTRUCTED CULVERT FOR BOTH DIRECTIONS OF TRAFFIC WITH ALTERNATING OPERATION. USE APPLICABLE SHEETS FROM NCDOT STD 1101.02. REMOVE ANY CONFLICTING SIGNS BEFORE SHIFTING TRAFFIC TO A NEW PATTERN.

2. CONSTRUCT ANY DRAINAGE FEATURES NECESSARY TO MAINTAIN POSITIVE FLOW DURING CONSTRUCTION.

3. CONSTRUCT THE NORTH END OF THE PROPOSED CULVERT, PROPOSED DRAINAGE FEATURES, PROPOSED GRADING AND PROPOSED ROADWAY TO THE GREATEST EXTENT POSSIBLE. USE SLOPE PROTECTION OR TEMPORARY SHORING AS NECESSARY BETWEEN THE EXISTING ROAD & PROPOSED CONSTRUCTION. FOR STAGE 2 - PHASE 2.

4. REMOVE AND REUSE REMAINING TEMPORARY AGGREGATE BASE COURSE ON FINAL ROADWAY PAVEMENT SECTON.

40 20 0 40 80
Scale 1" = 40'

APPROVED: DocuSigned by: A. Chris Johnson 4/11/2019 DATE:

SEAL

TRAFFIC MANAGEMENT PLAN

PHASE 2